



.....

GPSMAP® 67 SERIES

RUGGED GPS HANDHELDS

NEW PRODUCT ANNOUNCEMENT

OVERVIEW | FEATURES | COMPARISON | CONFIGURATIONS
SPECIFICATIONS | MERCHANDISING | COMPATIBILITY

.....

MARKETING MEMO

March 14, 2023

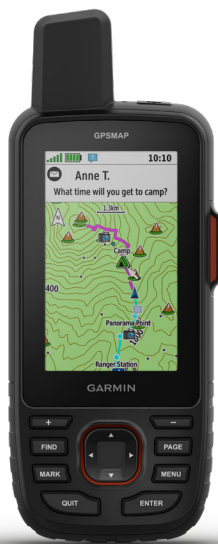


PRODUCT OVERVIEW:

Go explore the outdoors with the GPSMAP 67 series of premium, rugged handhelds. They offer multi-band technology and expanded GNSS support for enhanced accuracy in steep country, urban canyons and forests with dense trees. See your route clearly on the 3" sunlight-readable color display. The handhelds are packed with ABC (altimeter, barometer and compass) sensors, routable TopoActive mapping and access to satellite imagery. Pair them with your compatible smartphone to access active weather, Geocaching Live and the Garmin Explore™ app, plus get access to additional mapping content with the Outdoor Maps+ subscription. The GPSMAP 67 handheld offers up to 180 hours of battery life in GPS mode and up to 840 hours in expedition mode. The GPSMAP 67i handheld offers up to 165 hours of battery life in tracking mode and up to 425 hours in expedition mode. The GPSMAP 67i comes with built-in inReach® technology that enables two-way messaging and location sharing¹, plus it lets you trigger an interactive SOS message to the Garmin Response™ team, a 24/7 staffed emergency response coordination center.



GPSMAP 67



GPSMAP 67i



GPSMAP® 67 SERIES RUGGED GPS HANDHELDS

NEW PRODUCT ANNOUNCEMENT

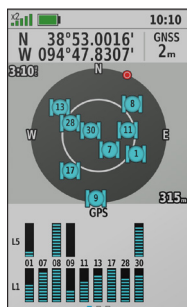
KEY FEATURES:

NEW	MULTI-BAND GNSS SUPPORT	Access multiple global navigation satellite systems (GPS, Galileo and QZSS). Get access to multiple frequencies sent by navigation satellites for improved position accuracy in areas where GNSS signals are reflected, weak or typically don't penetrate.
NEW	IMPROVED BATTERY LIFE	GPSMAP 67 offers up to 180 hours of battery life in GPS mode and up to 840 hours in expedition mode. GPSMAP 67i offers up to 165 hours of battery life in tracking mode and up to 425 hours in expedition mode.
	ABC SENSORS	Navigate every trail with ABC sensors, including an altimeter for elevation data, barometer to monitor weather and 3-axis electronic compass.
	SATELLITE IMAGERY	Download high-resolution photorealistic maps directly to your device via Wi-Fi® technology. Easily find trails, pick stand locations and parking, create waypoints and more.
	PRELOADED TOPO MAPS	Preloaded TopoActive U.S., Mexico and Canada maps show you terrain contours, topographic elevations, summits, parks, coastlines, rivers, lakes and geographical points.
NEW	PREMIUM MAP FEATURES	With an Outdoor Maps+ subscription, you get public land information, premium elevation contours, landowner names, state plat maps, hunting management unit boundaries, BLM boundaries and more.
	BUILT FOR ADVENTURE	This handheld is built to military standards for thermal, shock and <u>water performance (MIL-STD-810)</u> , and it's even compatible with night vision goggles.
	LED FLASHLIGHT	The GPSMAP 67 series helps you keep gear to a minimum with a built-in LED flashlight that can be used as a beacon to signal for help.
	GEOCACHING	Get automatic cache updates from Geocaching Live, including descriptions, logs and hints. When connected via Wi-Fi technology or to the <u>Garmin Explore™ smartphone app</u> , each find will upload to your Geocaching.com profile.
	ACTIVE WEATHER	When connected to the <u>Garmin Explore smartphone app</u> , you can get real-time forecast information, so you're aware of the changing conditions.
	GARMIN EXPLORE APP	Plan, review and sync waypoints, courses, and activities by using the <u>Garmin Explore</u> app and website. You can even review completed activities while still in the field.
	TWO-WAY MESSAGING	Exchange text messages with loved ones, post to social media, or communicate from inReach to inReach in the field (GPSMAP 67i only).
	INTERACTIVE SOS ALERTS	In case of emergency, trigger an interactive SOS message to the Garmin Response™ team, a 24/7-staffed professional emergency response coordination center (GPSMAP 67i only).
	LOCATION SHARING	Track your location and share it with those at home or out in the field. They'll be able to see your progress or ping your device for your GPS location and more (GPSMAP 67i only); use the LiveTrack feature to let friends and family follow your real-time location and even view your entire preplanned course. Rest assured that your loved ones know exactly where you are while paired to the Garmin Connect™ app.
	100% GLOBAL IRIDIUM® SATELLITE NETWORK	Instead of relying on cellphone coverage, now your messages, SOS alerts and tracking are transferred via the global Iridium satellite network (GPSMAP 67i only).
	OPTIONAL INREACH® WEATHER	Use inReach connectivity to get detailed weather updates¹. Request weather forecasts for your current location, waypoints or destinations on your route (GPSMAP 67i only).

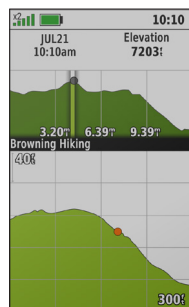
ELECTRONIC COMPASS



MULTI-BAND GNSS SUPPORT



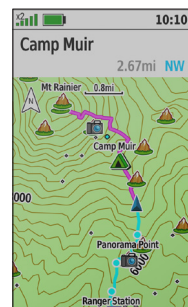
BAROMETRIC ALTIMETER



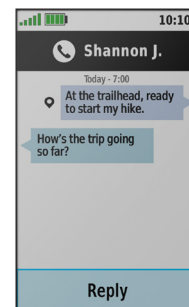
SATELLITE IMAGERY



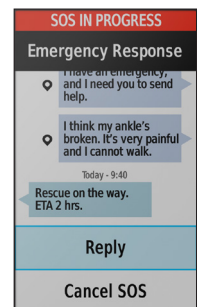
PRELOADED TOPO MAPS



TWO-WAY MESSAGING (GPSMAP 67i only)



INTERACTIVE SOS MESSAGING (GPSMAP 67i only)



GPSMAP® 67 SERIES RUGGED GPS HANDHELDS

NEW PRODUCT ANNOUNCEMENT

PRODUCT COMPARISON:

	GPSMAP 67	GPSMAP 66sr	GPSMAP 67i	GPSMAP 66i
Global interactive SOS¹			•	•
Two-way global messaging¹			•	•
Garmin Messenger™ mobile app compatible			•	
Garmin Explore™ mobile app compatible	•	•	•	•
Wi-Fi®, BLUETOOTH® and ANT+® technologies	•	•	•	•
Built-in navigation sensors Digital compass, barometric altimeter and accelerometer	•	•	•	•
Smart notifications¹	•	•	•	•
Includes worldwide basemap	•	•	•	•
LED flashlight and beacon	•	•	•	•
Weather	•	•	•	•
Satellite imagery direct-to-device	•	•	•	•
Preloaded with TOPO maps for U.S., Mexico and Canada	•	•	•	•
Multi-band GNSS support	•	•	•	
Premium map features With Outdoor Maps+ subscription	•		•	
Battery life	Up to 180 hours (GPS mode) Up to 840 hours (expedition mode)	Up to 36 hours (standard mode) Up to 450 hours (expedition mode)	Up to 165 hours (10-minute tracking) Up to 425 hours (expedition mode, inReach® device enabled)	Up to 35 hours (10-minute tracking) Up to 200 hours (30-minute tracking)
Water rating	IPX7	IPX7	IPX7	IPX7
Physical dimensions	2.5" x 6.4" x 1.4" (6.2 x 16.3 x 3.5 cm)	2.5" x 6.4" x 1.4" (6.2 x 16.3 x 3.5 cm)	2.5" x 6.4" x 1.4" (6.2 x 16.3 x 3.5 cm)	2.6" x 6.4" x 1.4" (6.6 x 16.3 x 3.5 cm)
Weight	8.1 oz (230 g)	8.1 oz (230 g)	8.5 oz (241 g)	8.5 oz (241 g)
Display size	3" diag (7.6 cm)	3" diag (7.6 cm)	3" diag (7.6 cm)	3" diag (7.6 cm)

PRODUCT CONFIGURATIONS:

SCHEDULE B: 8526910070
HTS: 8526.91.0040

GPSMAP 67 Series



AVAILABLE	INCLUDES	COUNTRY OF ORIGIN		
Now	GPSMAP 67 or GPSMAP 67i handheld device, type-A to type-C USB cable, carabiner clip, documentation	Made in Taiwan. Cable made in China.		
DESCRIPTION	SKU	UPC	MRP (USD)	MRP (CAD)
GPSMAP 67	010-02813-00	753759308698	\$499.99	\$669.99
GPSMAP 67i	010-02812-00	753759308636	\$599.99	\$799.99

PHYSICAL SPECIFICATIONS:

Unit dimensions (WxHxD):	GPSMAP 67: 2.5" x 6.4" x 1.4" (6.2 x 16.3 x 3.5 cm) GPSMAP 67i: 2.5" x 6.4" x 1.4" (6.2 x 16.3 x 3.5 cm)
Display size:	1.5" W x 2.5" H (3.8 x 6.3 cm); 3" diag (7.6 cm)
Display resolution (WxH):	240 x 400 pixels
Display type:	Transflective color TFT
Weight:	GPSMAP 67: 8.1 oz (230 g) GPSMAP 67i: 8.5 oz (241 g)
Battery type:	Rechargeable, internal lithium-ion
Battery life (GPSMAP 67):	Up to 180 hours in GPS mode Up to 840 hours in expedition mode
Battery life (GPSMAP 67i):	Up to 165 hours with inReach® device enabled with 10-minute tracking Up to 180 hours in GPS mode Up to 425 hours in expedition mode with inReach enabled Up to 840 hours in expedition mode

Internal memory:	16 GB (user space varies based on included mapping)
Accepts data cards:	Yes - 32 GB max microSD™ card (sold separately)
Wireless technologies:	Wi-Fi®, BLUETOOTH® and ANT+® technologies
Water rating:	<u>IPX7</u>
Interface:	USB-C
Waypoints/Courses:	10,000 waypoints 250, 200 course points per course
Navigation track log:	20,000 points 250 saved GPX tracks 300 saved fit activities

PACKAGING SPECIFICATIONS:



GPSMAP 67 series	
Gift box dimensions (WxHxD):	5.4" x 6.9" x 2.1" (13.7 x 17.6 x 5.3 cm)
Gift box weight:	GPSMAP 67: 15.2 oz (431 g) GPSMAP 67i: 15.6 oz (442 g)
Master carton dimensions (WxHxD):	15.0" x 12.4" x 12.0" (38.1 x 31.5 x 30.5 cm)
Master carton weight:	GPSMAP 67: 23.0 lbs (10.4 kg) GPSMAP 67i: 23.5 lbs (10.6 kg)
Master carton quantity:	20

PRODUCT COPY:

Product copy for GPSMAP 67 series can be downloaded from the [Dealer Resource Center](#).

VIDEOS:

GPSMAP 67 SERIES VIDEOS



MERCHANDISING:

DUMMY UNIT



GPSMAP 67
SKU: **010-M2813-00**

GPSMAP 67i
SKU: **010-M2812-00**

WOOD PEDESTAL



This display is designed for small spaces and should be used inside a glass case. When featuring multiple products, pedestals may be merchandised side by side. Use with a dummy unit, bracket and small product card, both ordered separately.

SKU: **M00-10801-00** Size: **2.9" W x 4.3" D x 4.86" H**

TRAY KIT SYSTEM



This display is great for small spaces and should be used inside a glass case. Display one Garmin dummy unit on each tray kit. For larger product assortments, tray kits may be merchandised side by side. Use with dummy units, small product cards, common features product cards, brackets, graphic back panels and trays, all ordered separately.

GRAPHIC BACK PANEL FOR THE TRAY KIT

SKU: **M00-00944-00** Size: **7" W x 9" H**



SMALL TRAY



SKU: **M00-00527-00**
Size: **7" W x 6" D**

ACRYLIC NONPOWERED FREESTANDING DISPLAY WITH WHEELS



This display ships as one full piece with wheels, is nonpowered, great for small narrow spaces and includes a lock and key. These displays are fully customizable and fit a variety of Garmin products. It displays up to 12 Garmin dummy units. Use with dummy units, small product cards, common features product cards, brackets and the pedestals, all ordered separately.

Contact your inside sales rep or order administration representative to place an order for the display if you meet the order requirements.

SKU: **M00-10756-01**
Size: **16" W x 15" D x 68.5" H**
(approximately)
Delivered by FedEx Freight
Weight on pallet: **150 lbs** (approximately)
Dimensions on pallet: **48" W x 40" D x 80" H**
(approximately)

INTERCHANGEABLE MERCHANDISING COMPONENTS THAT CAN BE USED ON THE PEDESTALS, TRAY KITS AND THE ACRYLIC NONPOWERED FREESTANDING DISPLAY:

LARGE HANDHELD BRACKET

SKU: **M00-10754-00**
Size: **2.25" H x 3.5"**



SMALL PRODUCT CARDS

Size: **2" H x 2.5" W**
GPSMAP 67
SKU: **M00-00927-00**



GPSMAP 67i
SKU: **M00-00927-01**



TRAY KIT/ACRYLIC DISPLAY COMMON FEATURES PRODUCT CARD - HANDHELDS

SKU: **M00-00817-05**
Size: **6.75" L x 4.0" H**



MERCHANDISING CONTINUED:

GARMIN BRANDED GRAY COUNTERTOP/FREESTANDING VIDEO DISPLAY

Order these components to build your Garmin branded gray countertop/freestanding video display: dummy units, brackets, SD™ card, product card and graphics. You can also order these components to update your existing countertop or freestanding display. Contact your inside sales rep or order administration representative to place an order for the components or full display if you meet the order requirements.

Freestanding display size:
24" W x 60" T x 20" D



Countertop display size:
12" W x 17.75" T x 14" D



Final artwork is subject to change from images shown in the merchandising section. For more information on merchandising, please visit the Dealer Resource Center at Garmin.com.

COMPATIBLE APPS OVERVIEW:

GARMIN EXPLORE™ APP

MAP, TRACK, SYNC AND SHARE YOUR TREK FROM ANYWHERE



This all-in-one app is made for off-the-grid adventurers and outdoor enthusiasts alike. Download to your compatible smartphone so you can plan, navigate and review your next great adventure.

GARMIN MESSENGER™ APP

NEVER LOSE TOUCH WITH FRIENDS AND FAMILY



Download the Garmin Messenger app to your compatible smartphone, then pair with your compatible inReach® device for fast, easy messaging that's not limited to cellphone coverage areas¹.

COMPATIBLE ACCESSORY OVERVIEW:

		SKU	UPC	MSRP	DESCRIPTION	IMAGE
NEW	USB Cable - Type C to Type C 0.5 meter	010-13323-00	753759322854	\$14.99	Connect this cable to a USB C port to recharge your compatible device and to transfer data to and from your computer.	
	USB Cable Type A to Type C 0.5 meter	010-13199-00	753759291204	\$14.99	Connect this cable to a USB A port to recharge your compatible device and to transfer data to and from your computer.	
	Bike/cart mount	010-11023-00	753759074654	\$9.99	Simply snap in your device. The mount comes with four cable ties and fits up to a 1" (2.54 cm) diameter bar.	
	Backpack tether	010-11855-00	753759990138	\$19.99	This lightweight backpack tether is perfect for conditions that demand hands-free attention.	
	Friction mount	010-11602-00	753759975463	\$39.99	Use this portable friction mount to mount your device on your dashboard for easier navigation as you drive your vehicle.	
	Quick release lanyard	010-11733-00	753759980283	\$14.99	Attach your handheld to this quick release lanyard, and wear it around your neck so you can keep your hands free during your outdoor adventure.	
	Retractable lanyard	010-10888-00	753759066604	\$24.99	Keep your GPS close and secure with this retractable lanyard.	
	Swivel belt clip	010-11022-10	753759093662	\$9.99	Keep your device within reach with this swivel belt clip. Your device fits securely into a mount that clips to your belt.	
	Car mount	010-13001-00	753759259853	\$79.99	Secure your device to a windshield or any smooth, flat surface with this suction cup mount. The mount is designed for one handed, quick release operation to allow easy grab-and-go accessibility.	
	Adjustable handheld mount	010-11031-00	753759075880	\$29.99	Secure your compatible handheld device to any flat surface with this adjustable mount.	
	Flotation lanyard	010-12525-01	753759177133	\$10.99	Keep your device secure and close at hand on the water with this neoprene flotation lanyard, featuring a quick release connector.	
	tempe™ temperature sensor	010-11092-30	753759993122	\$39.99	Transmit ambient temperature data wirelessly to your device with the tempe external wireless temperature sensor. It attaches to your pack, jacket or shoe.	

*Active satellite subscription required. Some jurisdictions regulate or prohibit the use of satellite communication devices. It is the responsibility of the user to know and follow all applicable laws in the jurisdictions where the device is intended to be used.

Wi-Fi is a registered trademark of the Wi-Fi Alliance.

The Bluetooth word mark and logos are registered trademarks owned by Bluetooth SIG, Inc. and any use of such marks by Garmin is under license.

Please note: The ECCNs and Classification numbers provided represent the opinion of Garmin International, Inc. of the proper classifications for the products today (based on the original software and/or original hardware). Classifications are subject to change. Under the U.S. export regulations, the U.S. Government assigns your organization or client, as exporter/importer of record, the responsibility for determining the correct classification of any item at the time of export/import. Depending on the products, the customer, or the country of destination, an export license may be required by the Department of Commerce prior to shipment. The Department of Commerce's Bureau of Industry and Security (former Bureau of Export Administration) website (<http://www.bis.doc.gov>) provides information that might be useful to you in determining whether you need to obtain a license for a particular shipment. To be clear, if an item described above does require a validated export license, it would be the exporter's responsibility to obtain this license prior to exportation.